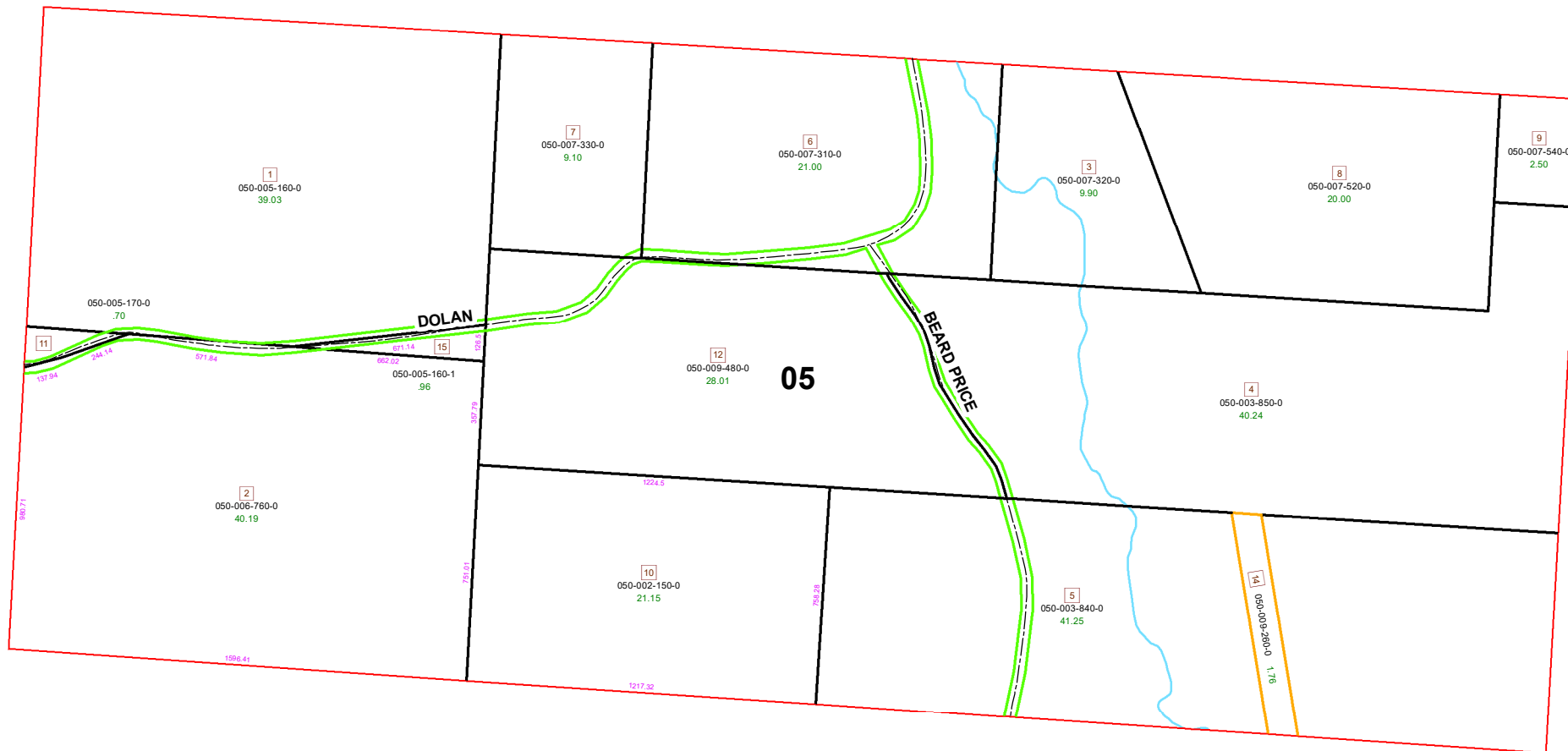



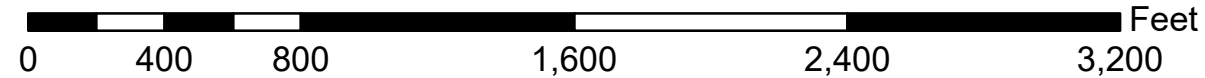
# HOMER TOWNSHIP FRACTION 5 R13 TWP 7 MORGAN COUNTY, OH



PIN	VOL	PAGE	Owner	LegalDescr	Acres
050-006-760-0	OR69	502	ALLBURN DAVID M & JAN L	R13 T07 S00 FR 5 SD 2-13 EX	40.192
050-005-160-1	OR164	508	DECKER LINDA S	R13 T07 S00 SD 15 FR 5	0.961
050-007-540-0	D.V 200	184	FAULKNER LAWRENCE A & EILEEN	R13 T07 S00 FR 5 SD 9	2.5
050-007-520-0	D.V 200	184	FAULKNER LAWRENCE A & EILEEN	R13 T07 S00 FR 5 SD 8	20
050-002-150-0	D.V 204	542	FOUTS DONALD R JR & RHONDA K	R13 T07 S00 FR 5 SD 10 SUR	21.15
050-005-170-0	OR178	665	LEEPER ROBERT F & THOMAS E TRUSTEES	R13 T07 S00 FR 5 SD 11	0.7
050-005-160-0	OR178	665	LEEPER ROBERT F & THOMAS E TRUSTEES	R13 T07 S00 FR 5 SD 1	39.039
050-007-320-0	OR145	729	MONTGOMERY KATIE ANNETTE & KYLE CAMERYN	R13 T07 S00 FR 5 SD 3 SURV	9.9
050-007-310-0	OR145	729	MONTGOMERY KATIE ANNETTE & KYLE CAMERYN	R13 T07 S00 FR 5 SD 6 SURV	21
050-007-330-0	OR145	729	MONTGOMERY KATIE ANNETTE & KYLE CAMERYN	R13 T07 S00 FR 5 SD 7 SURV	9.1
050-009-260-0	OR218	2419	PAULEY THOMAS H & SANDRA L TRUSTEES	R13 T07 S00 FR 5 SD 14	1.76
050-003-840-0	OR218	2419	PAULEY THOMAS H & SANDRA L TRUSTEES	R13 T07 S00 FR 5 SD 5 SURV	41.25
050-003-850-0	OR218	2419	PAULEY THOMAS H & SANDRA L TRUSTEES	R13 T07 S00 FR 5 SD 4 SURV	40.24
050-009-480-0	OR218	2419	TOWNLEY JACK F	R13 T07 S00 FR 5 SD 12	28.01



Boundaries	
----- Hidden	----- ROW
----- Hydro	----- Section
----- Roads	----- Lot
----- County	----- Parcel
----- Township	----- Parcels



Disclaimer: The information that these maps contains is for reference purposes only. Please bring any errors to the attention of the Engineer's Office staff.  
Thank you